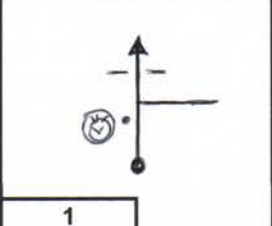

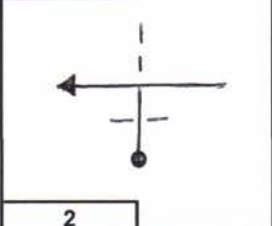



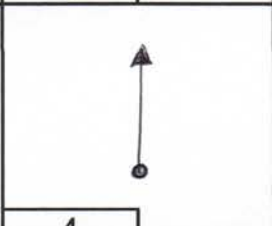
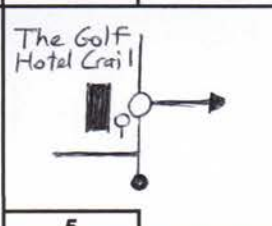

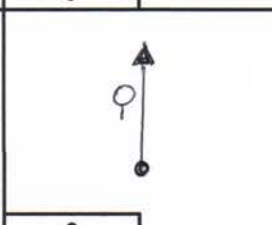



RS 2	TC 2A Service Out			TC 3 Leuchars 1		
	Distance	20.08 Miles	Time	0 hr 41 min	Speed	29.38 Mph





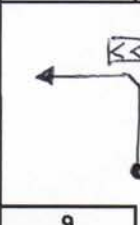
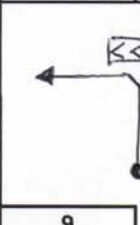








Distance		Direction	Information	Miles to TC
Total	Partial			

0.00	0.00		 TC 2A ! Service traffic emerging from right	20.08
0.00	0.02		 Join public road	20.06
0.75	0.73		 (Crail)	19.33
0.86	0.11		! Bump	19.22
1.13	0.27		 (Join A917)	18.95
1.43	0.30			18.65

0.22

RS 2	TC 2A Service Out		TC 3 Leuchars 1		
	Distance	20.08 Miles	Time	0 hr 41 min	Speed 29.38 Mph

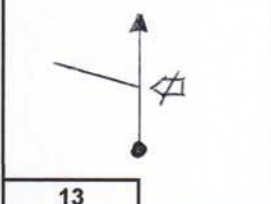

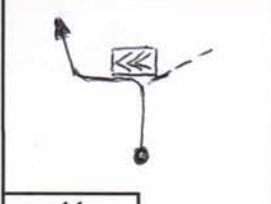


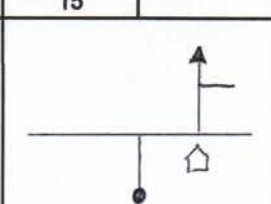

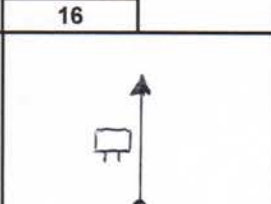

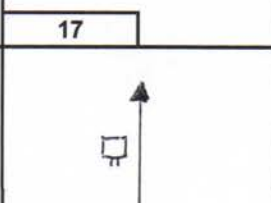

Distance		Direction	Information	Miles to TC
Total	Partial			

1.55	0.22			Peat Inn 11 Cupar 17 B940 Colinsburgh 10 (B9171) ! Service traffic continuing straight on	18.53
2.46	0.91			Large (A915) Leven B9174 Kingsbarns 3 St Andrews 10 B9174 (A917)	17.62
3.62	1.16			!	16.46
4.56	0.94				15.52
5.94	1.38			 Peat Inn 6 Pitscottie 9 Cupar 12 B940	14.14
6.96	1.02			!	13.12

0.75

RS 2	TC 2A Service Out			TC 3 Leuchars 1		
	Distance	20.08 Miles	Time	0 hr 41 min	Speed	29.38 Mph


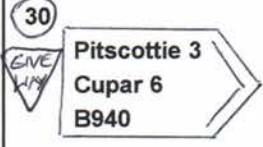




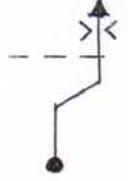


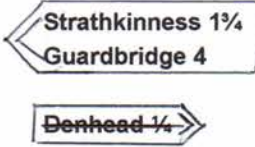
Distance		Direction	Information	Miles to TC
Total	Partial			

7.19	0.23			12.89
		13		
7.94	0.75		!	12.14
		14		
8.36	0.42			11.72
		15		
10.75	2.39			9.33
		16		
11.32	0.57			8.76
		17		
12.10	0.78			7.98
		18		

0.11

RS 2	TC 2A Service Out			TC 3 Leuchars 1		
	Distance	20.08 Miles	Time	0 hr 41 min	Speed	29.38 Mph

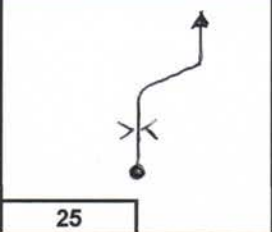
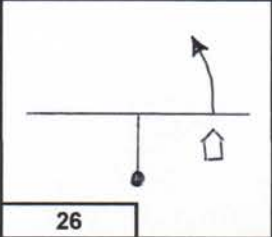

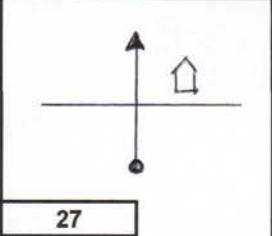

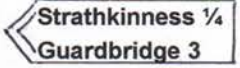
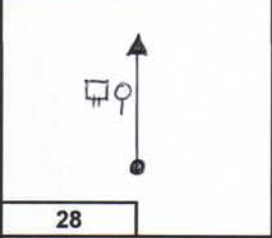

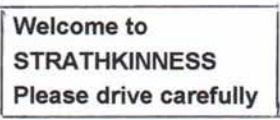
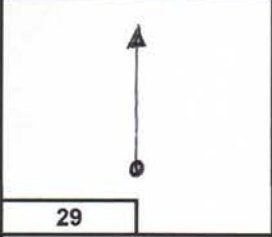
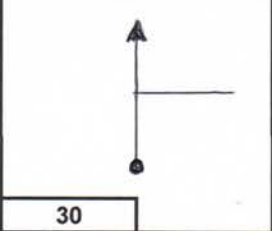
Distance		Direction	Information	Miles to TC
Total	Partial			

12.21	0.11			7.87
		19		
12.34	0.13			7.74
		20		
12.5	0.16			7.58
		21		
13.49	0.99		! Farm traffic turning	6.59
		22		
14.34	0.85			5.74
		23		
14.72	0.38			5.36
		24		

0.52

RS 2	TC 2A Service Out			TC 3 Leuchars 1		
	Distance	20.08 Miles	Time	0 hr 41 min	Speed	29.38 Mph

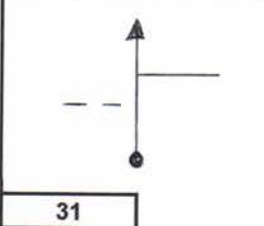
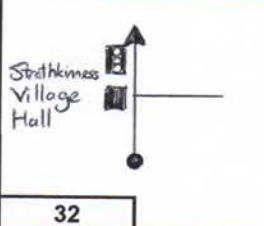

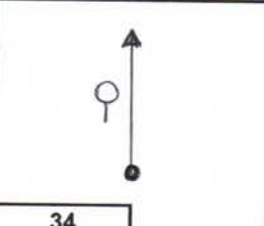

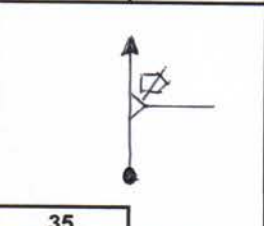

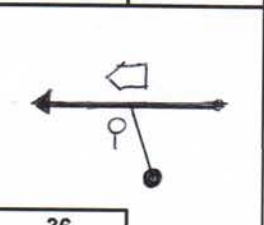

Distance		Direction	Information	Miles to TC
Total	Partial			

15.24	0.52		!	4.84
15.53	0.29			4.55
16.16	0.63		 	3.92
16.22	0.06		 	3.86
16.25	0.03		! Bump	3.83
16.36	0.11		! Bump	3.72

0.14

RS 2	TC 2A Service Out			TC 3 Leuchars 1		
	Distance	20.08 Miles	Time	0 hr 41 min	Speed	29.38 Mph









Distance		Direction	Information	Miles to TC
Total	Partial			

16.5	0.14		! Bump	3.58
16.59	0.09		! Bump	3.49
16.70	0.11		! Bump	3.38
16.78	0.08			3.30
17.93	1.15			2.15
18.36	0.43		 Edinburgh (M90) Dundee (A915) A91 ! Join A91 ! Service traffic from R	1.72

0.09

RS 2	TC 2A Service Out			TC 3 Leuchars 1		
	Distance	20.08 Miles	Time	0 hr 41 min	Speed	29.38 Mph

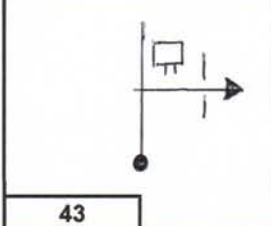
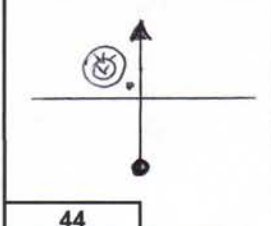
Distance		Direction	Information	Miles to TC
Total	Partial			

18.45	0.09		<div style="border: 1px solid black; padding: 5px; width: fit-content;"> Welcome to GUARDBRIDGE Drive Safely Birthplace of David Finlay VC </div>	1.63
18.7	0.35		<div style="border: 1px solid black; border-radius: 50%; width: 30px; height: 30px; display: flex; align-items: center; justify-content: center; margin-bottom: 5px;">30</div> <div style="border: 1px solid black; padding: 5px; width: fit-content; margin-top: 5px;">RIVER EDEN</div>	1.38
18.8	0.10		<div style="border: 1px solid black; padding: 5px; width: fit-content;"> Tay Bridge Newport (A92) Leuchars A919 </div>	1.28
18.89	0.09			1.19
19.41	0.52		<div style="border: 1px solid black; border-radius: 50%; width: 30px; height: 30px; display: flex; align-items: center; justify-content: center; margin-bottom: 5px;">40</div>	0.67
19.68	0.27		<div style="border: 1px solid black; border-radius: 50%; width: 30px; height: 30px; display: flex; align-items: center; justify-content: center; margin-bottom: 5px;">  </div> <div style="border: 1px solid black; padding: 5px; width: fit-content; margin-top: 5px;"> Military Traffic Leuchars </div>	0.40

0.05

RS 2	TC 2A Service Out			TC 3 Leuchars 1		
	Distance	20.08 Miles	Time	0 hr 41 min	Speed	29.38 Mph

Distance		Direction	Information	Miles to TC
Total	Partial			

19.73	0.05		<p>Welcome to Leuchars Station ARMY</p> <p>(Crash Gate 9) ! Service traffic continuing straight on</p>	0.35
20.08	0.35		<p>TC 3</p> <p>Rally traffic from L</p>	0.00