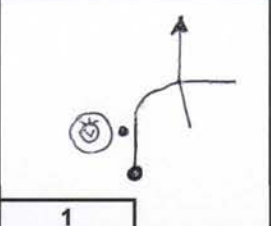


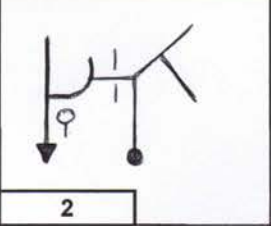


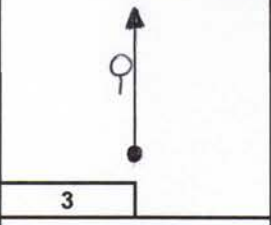

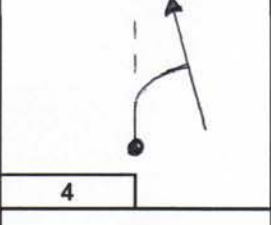

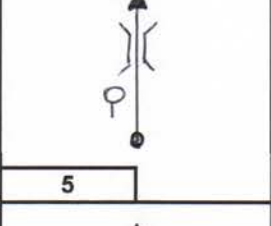

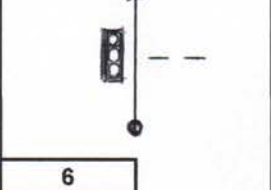


RS 6	TC 6A Service Out		TC 7 Crail 3		
	Distance	20.45 Miles	Time	0 hr 41 min	Speed 29.92 Mph

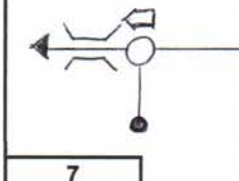
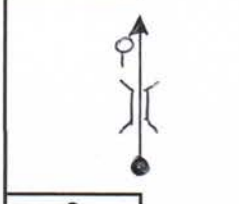
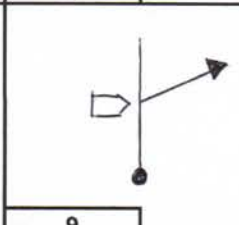
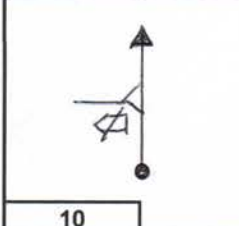
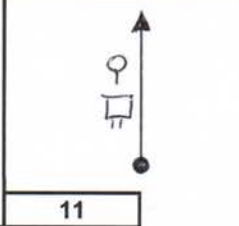
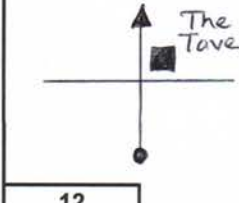
Distance		Direction	Information	Miles to TC
Total	Partial			

0.00	0.00		  TC 6A ! Service traffic from R	20.45
0.12	0.12		  Await gate Join public road	
0.46	0.33			
0.73	0.27		 ! Join A919	19.72
1.00	0.27			19.45
1.50	0.50			

0.09

RS 6	TC 6A Service Out			TC 7 Crail 3		
	Distance	20.45 Miles	Time	0 hr 41 min	Speed	29.92 Mph

Distance		Direction	Information	Miles to TC
Total	Partial			

1.59	0.09		St Andrews A91	18.86
1.69	0.10		40	18.76
2.03	0.34		Strathkinness 1 ³ / ₄ Craigtoun 4 ! Service traffic continuing straight on	18.42
2.46	0.43		Kincauld 1/4	17.99
3.63	1.17		20 Welcome to STRATHKINNESS Please drive carefully	16.82
3.71	0.08		The Tavern ! Bump	16.74

0.11

RS 6	TC 6A Service Out			TC 7 Crail 3		
	Distance	20.45 Miles	Time	0 hr 41 min	Speed	29.92 Mph

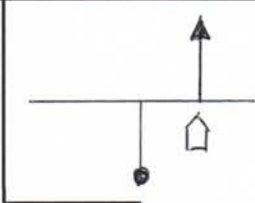

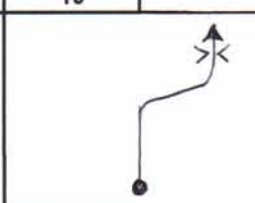
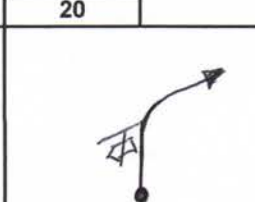

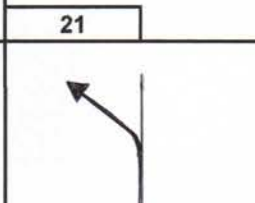
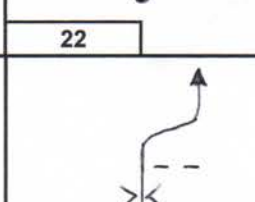
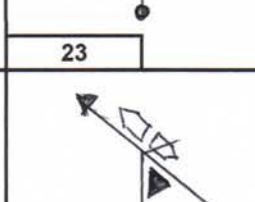


Distance		Direction	Information	Miles to TC
Total	Partial			

3.82	0.11	 13	! Bump	16.63
3.91	0.09	 14	! Bump	16.54
4.04	0.13	 15	! Bump	16.41
4.14	0.10	 16	! Bump	16.31
4.17	0.03	 17	⊙	16.28
4.23	0.06	 18	 The Duke's Golf Course 2 Craigtoun Country Park 2 Craigtoun Meadows Holiday Park 2	16.22

0.63

RS 6	TC 6A Service Out			TC 7 Crail 3		
	Distance	20.45 Miles	Time	0 hr 41 min	Speed	29.92 Mph

Distance		Direction	Information	Miles to TC
Total	Partial			

4.86	0.63			15.59
		19		
5.06	0.20			15.39
		20		
5.67	0.61			14.78
		21		
6.05	0.38			14.4
		22		
6.83	0.78		Farm traffic turning	13.62
		23		
7.89	1.06		 	12.56
		24		

0.17

RS 6	TC 6A Service Out	TC 7 Crail 3	
	Distance	20.45 Miles	Time 0 hr 41 min Speed 29.92 Mph

Distance		Direction	Information	Miles to TC
Total	Partial			

8.06	0.17		<div style="border: 1px solid black; border-radius: 50%; width: 20px; height: 20px; display: flex; align-items: center; justify-content: center; margin-bottom: 5px;">30</div> <div style="border: 1px solid black; padding: 5px; width: fit-content;"> PEAT INN Please drive slowly </div>	12.39
8.18	0.12		<div style="border: 1px solid black; padding: 5px; width: fit-content;"> Anstruther 10 (B 9131) Crail 11 B 940 </div>	12.27
8.59	0.41		<div style="border: 1px solid black; padding: 5px; width: fit-content;">RADERNIE</div>	11.86
9.57	0.98		<div style="border: 1px solid black; padding: 5px; width: fit-content;"> <div style="border: 1px solid black; border-radius: 50%; width: 20px; height: 20px; display: flex; align-items: center; justify-content: center; margin-bottom: 5px;">GIVE WAY</div> Anstruther (B 9131) Crail (A917) B 940 </div>	10.88
12.03	2.46		<div style="border: 1px solid black; padding: 5px; width: fit-content;"> Arneroaach 2 </div>	8.42
12.33	0.30		!	8.12

0.86

RS 6	TC 6A Service Out		TC 7 Crail 3		
	Distance	20.45 Miles	Time	0 hr 41 min	Speed 29.92 Mph

Distance		Direction	Information	Miles to TC
Total	Partial			

13.19	0.86			7.26
		31		
13.36	0.17		!	7.09
		32		
14.42	1.06			6.03
		33		
15.83	1.41			4.62
		34		
16.76	0.93		!	3.69
		35		
17.93	0.17			2.52
		36		

0.91

RS 6	TC 6A Service Out			TC 7 Crail 3		
	Distance	20.45 Miles	Time	0 hr 41 min	Speed	29.92 Mph

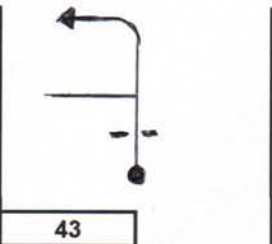
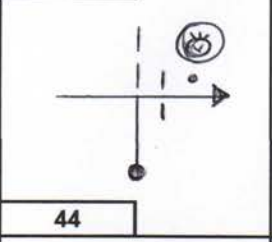
Distance		Direction	Information	Miles to TC
Total	Partial			

18.84	0.91		<p>! Service traffic from L</p>	1.61
18.96	0.12			1.49
19.25	0.29			1.20
19.53	0.28		! Bump	0.92
19.64	0.11			0.81
20.36	0.72			0.09

0.03

RS 6	TC 6A Service Out		TC 7 Crail 3		
	Distance	20.45 Miles	Time	0 hr 41 min	Speed 29.92 Mph

Distance		Direction	Information	Miles to TC
Total	Partial			

20.39	0.03		! Service traffic turning left	0.06
20.45	0.06		TC 7 Rally traffic from L	0.00

[]