










Selective 1 – Mawcarse (7.5 miles)

MTC1	NAM A	SGW	
58/ 1180 035½	58/ 1340 0410 See Diagram		

	SGW		SGW ! Joining A91
			



		NAM B	NAM C & End of Regularity
		58/ 1590 075½ See Diagram	58/ 160½ 0770 See Diagram


Selective 2 – Abernethy Glen (4.0 miles)

NTC3	SGW	VIA 4	NAM D
58/ 1740 1080		58/ 188½ 1310	58/ 1880 1390 See Diagram

VIA 5	End of Regularity
58/ 1880 156½	58/ 1880 156½

Selective 3 – Lumbennie (4.5 miles)

NTC6	VIA 7	SGW		<i>!Hidden - last Green Dot + edge of map</i>
58/ 226½ 1740	58/ 2360 1440		→ Map 59	

	VIA 8 & End of Regularity
	59/ 251½ 1680

Selective 4 – Tayview (10.0 miles)

NTC9	VIA 10		
59/ 263½ 194½	59/ 2970 2120		




	SGW	VIA 11	SGW
		59/ 3340 2170	


			VIA 12
			59/ 3590 2410

SGW		SGW	SGW ! Crossing A92



VIA 13 & End of Regularity
59/ 3630 2020





Selective 5 – Jimmy’s (5.5 miles)





NTC14			
59/ 386½ 2130			




SGW ! Crossing A914	VIA 15 & End of Regularity
	59/ 4300 1860

Selective 6 – Blebo/Largo/Cults (33.5 miles)




NTC16		NAME	
59/ 4070 166½		59/ 4150 1620 See Diagram	




	SGW		SGW
			




			VIA 17	
			59/ 4570 1550	





NAM F	SGW		SGW
59/ 459½ 151½			

2016 Aquarius Navigational Rally
Route Instructions – Competitive Sections





SGW	VIA 18		SGW
	59/ 451½ 1420		



VIA 19	SGW		
59/ 460½ 1290			




SGW		VIA 20	SGW
		59/ 426½ 0770	

	SGW		
			

2016 Aquarius Navigational Rally
Route Instructions – Competitive Sections

SGW	SGW	SGW	
			




VIA 21		SGW	VIA 22
59/ 377½ 081½			59/ 3310 078½

			VIA 23 & End of Regularity
			59/ 3160 0800




MTC24






59/ 289½ 0710



Selective 7 – Howe of Fife (9.5 miles)



MTC25	SGW		SGW
59/ 2870 074½			

2016 Aquarius Navigational Rally
Route Instructions – Competitive Sections



SGW		VIA 26	SGW
		59/ 2950 095½	


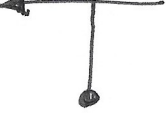


			SGW	SGW
				



VIA 27		VIA 28	SGW ! Joining A91
59/ 2900 1080		59/ 2670 1250	

		SGW	VIA 29 & End of Regularity
	→ Map 58		58/ 236½ 134½


Selective 8 – Netherton (6.0 miles)


NTC30 @NAM G	NAM H		
58/ 160½ 0770 See Diagram	58/ 1590 075½ See Diagram		


	SGW		SGW
			

		VIA 31 & End of Regularity	MTC32
		58/ 1320 095½	58/ 1220 0470

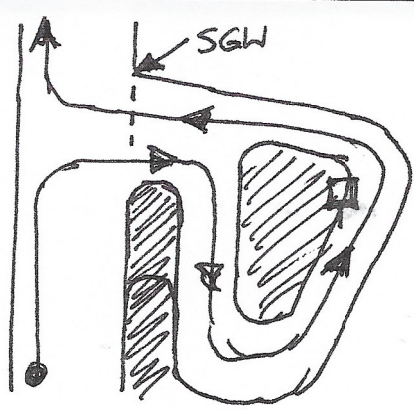
Selective 9 – Path of Condie (13.0 miles)

NTC32	VIA 33	SGW	VIA 34
58/ 116½ 110½	58/ 0800 1540		58 0750 130½

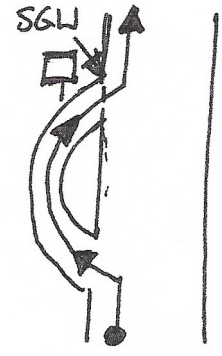
NAM I		NAM J	VIA 35
58 074½ 1220		58/ 0680 096½	58/ 0670 0900

SGW	VIA 36 & End of Regularity
	58/ 1080 054½

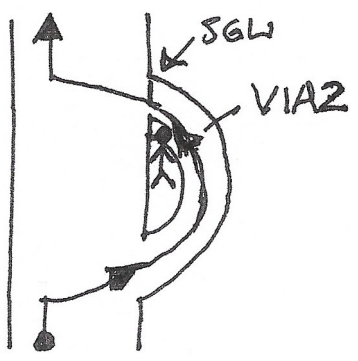
VAM (A)



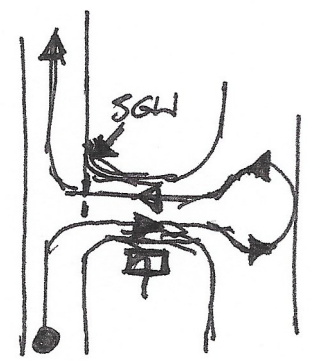
NAM (B)



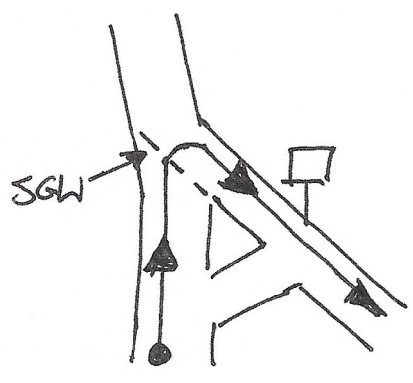
VAM (C)



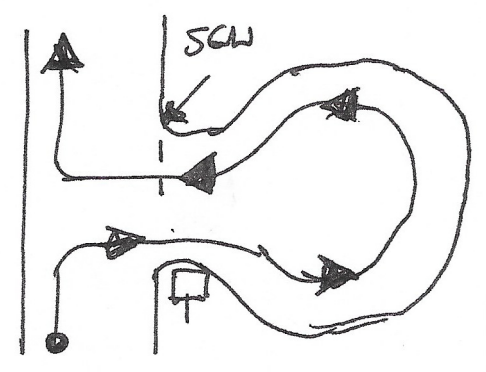
NAM (D)



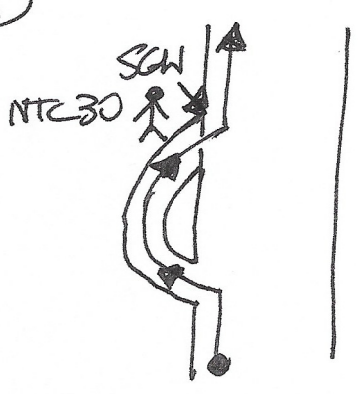
VAM (E)



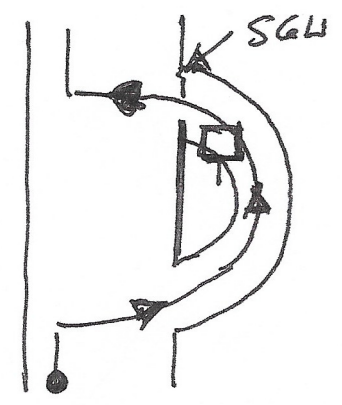
NAM (F)



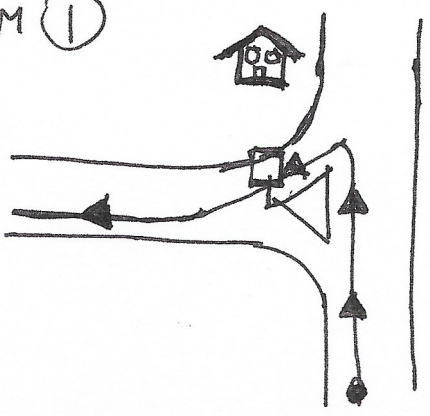
VAM (G)



NAM (H)



VAM (I)



NAM (J)

